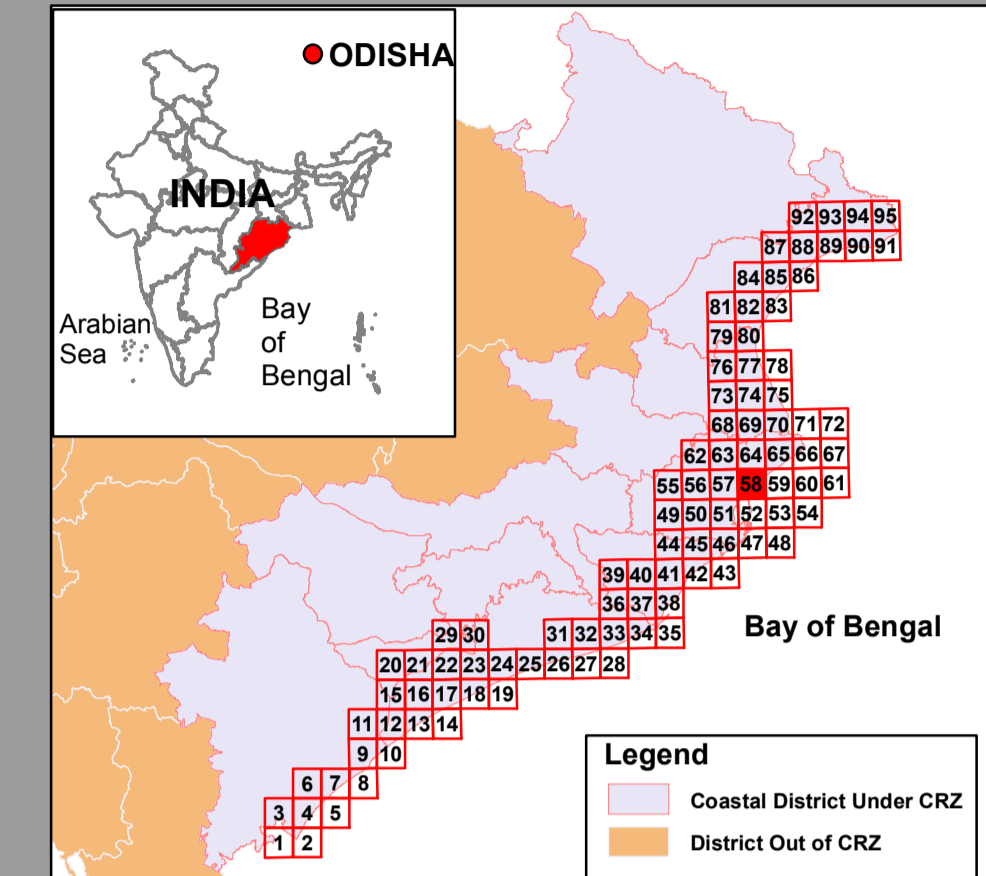
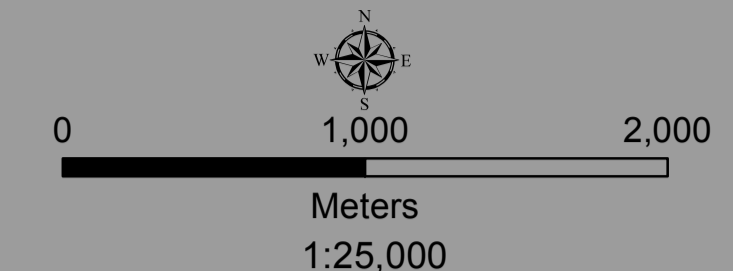
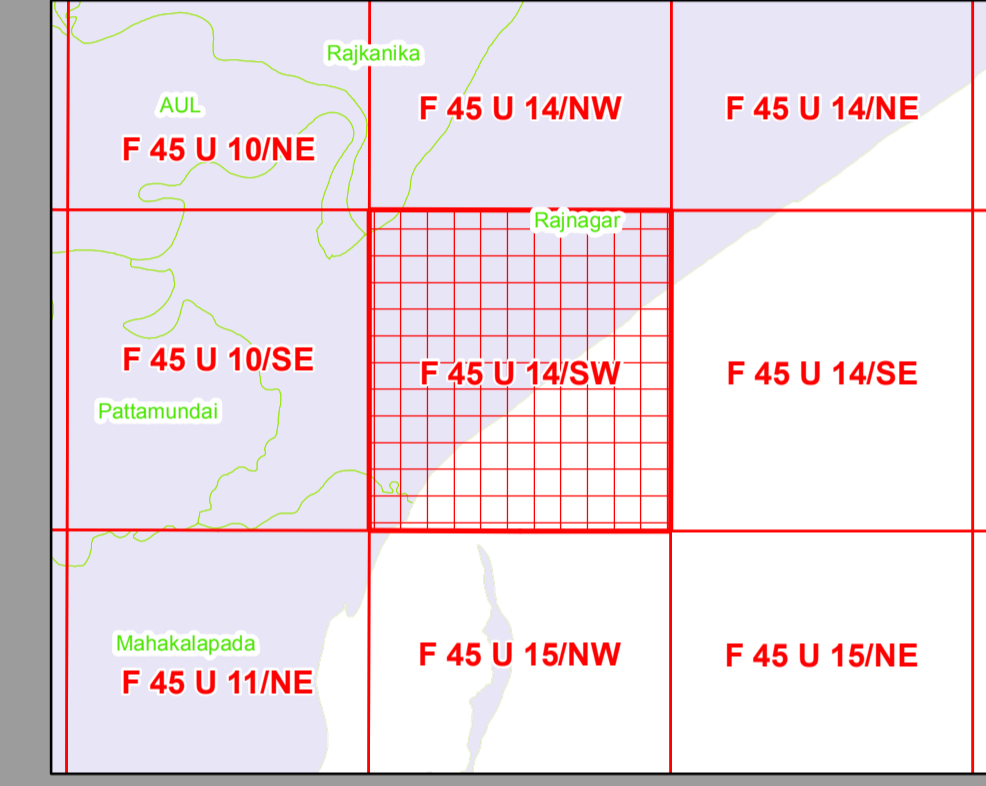


COASTAL ZONE MANAGEMENT PLAN ODISHA

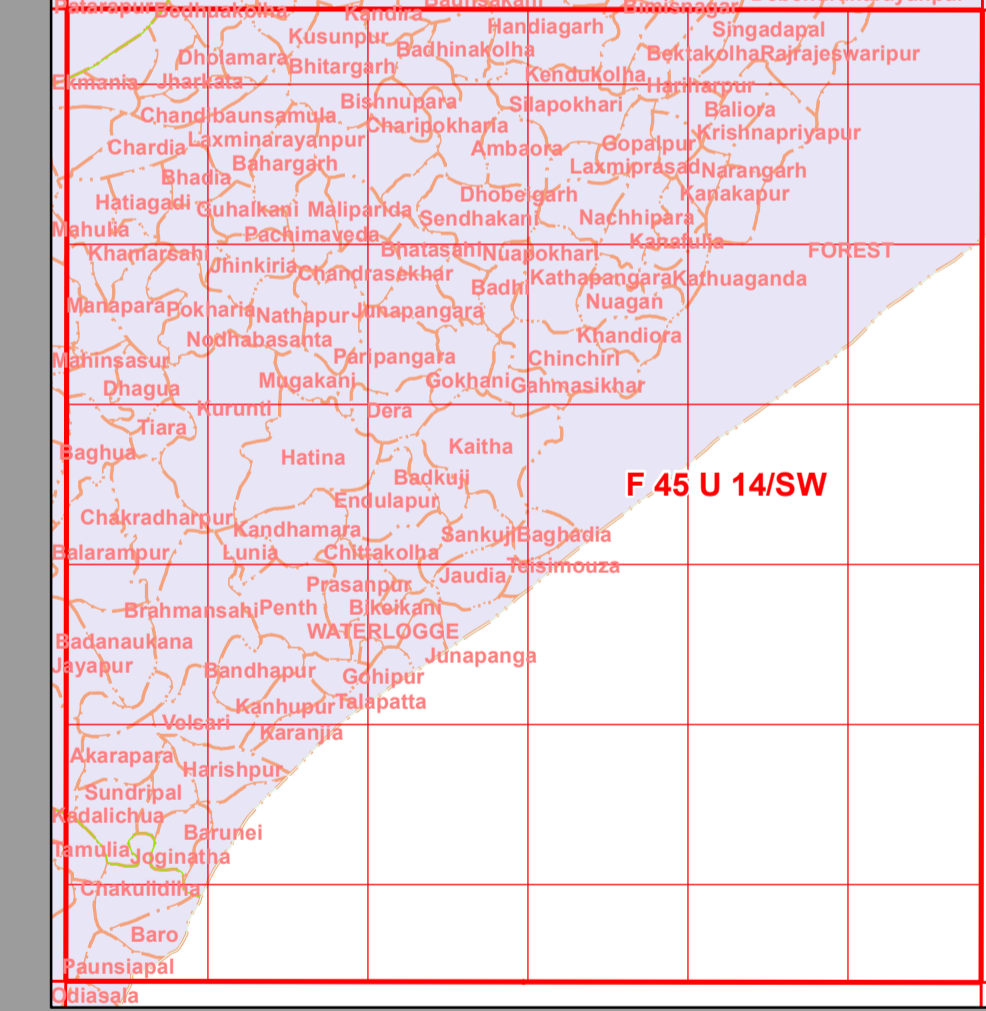
Sheet No: F 45 U 14/SW
Projection: UTM Datum: WGS 1984 Map No- OD 58



- Legend**
- Lighthouse
 - Port
 - Fish Landing Centre
 - Multi-Purpose Cyclone Shelter
 - Road
 - Railway
 - High Tide Line(HTL)
 - Low Tide Line(LTL)
 - State Boundary
 - District Boundary
 - Village Boundary
 - Block Boundary
 - Jetty



- CRZ Lines & Boundary**
- 20 m Line in CRZ III Area
 - 50 m Line in CRZ III Area
 - 200 m CRZ Line-NDZ
 - Hazard Line
 - CVCA Boundary
 - Sand Dune Beyond CRZ Boundary
- CRZ Category**
- CRZ- I**
 - CRZ-IA
 - 50m Mangrove Buffer Zone-CRZ IA
 - CRZ-IB
 - CRZ- II**
 - CRZ-II
 - CRZ- III**
 - No Development Zone (CRZ-IIIB)
 - 200 m to 500 m from HTL
 - CRZ- IV**
 - CRZ-IVB
 - CRZ-IVA



- DATA SOURCE**
- National Center for Sustainable Coastal Management
 - HTL, 2) CVCA
 - CRZ-IA
 - Survey of India
 - Hazard Line
 - Odisha Space Application Centre
 - Administrative Boundaries, Infrastructure Facilities, etc
 - LTL, CRZ Categories and Lines
- ABBREVIATIONS**
- CRZ : Coastal Regulation Zone
 - NDZ : No Development Zone
 - CVCA : Critically Vulnerable Coastal Areas

PREPARED AS PER COASTAL REGULATION ZONE NOTIFICATION, 2019

<i>Scrutinized by</i>	<i>Certified by</i>	<i>Approved by</i>

Prepared by



Forest & Environment Department
Government of Odisha
State Secretariat, Bhubaneswar-751001



Odisha Space Applications Centre
Science & Technology Department,
Government of Odisha, Bhubaneswar-751023

Prepared for

Odisha Coastal Zone Management Authority

